

6597500

6597000

6596500

6596000

6595500

6595000

228000

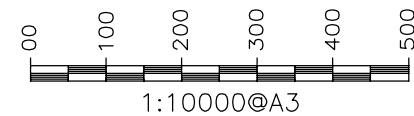
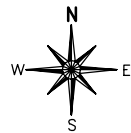
228500

229000


















229500

230000

230500



LEGEND

-  Soil Covered Slopes (10° - 18°)
-  Soil Covered Slopes (<10°)
-  Infrastructure Areas
-  Sediment Basin (Dirty)
-  Storage Dam (Clean)
-  Flow (Dirty)
-  Flow (Clean)
-  Colliery Holding Boundary
-  Diversion/Catch Bank
-  Mining Lease Boundary
-  Vegetation to Pasture
-  Vegetation to Native
-  Fault
-  Coal Stockpile
-  Contour banks
-  Rock Waterway
-  Vegetation Monitoring Quadrat

**PLAN 4
MINING & REHABILITATION
WHITEHAVEN MINE**

| | |
|-----------|------------|
| File Ref: | 4071 |
| Surveyor: | |
| Date: | 30/09/2011 |

LOT 138
DP754926

LOT 2
DP1015797

LOT 1
DP1015797

LOT 1
DP 1038308

LOT 2
DP1038308

WHITEHAVEN

LIMIT OF APPROVED
WESTERN DUMP

MAGAZINE

SD-8
ML1471

2010

2006

2006

2007

2007

2010

2008

2007

2007

2010

2008

2007

2008

2007

2010

2008

2007

2010

2008

2007

2010

2008

2007

2010

2008

2007

2010

2008

2007

2010

2008

2007

2010

2008

2007

2010

2008

2007

2010

2008

2007

2010

2008

2007

2010

2008

2007

2010

2008

2007

2010

2008

2007

2010

2008

2007

2010

2008

2007

2010

2008

2007

2010

2008

2007

2010

2008

2007

2010

2008

2007

2010

2008

2007

2010

2008

2007

2010

2008

2007

2010

2008

2007

2010

2008

2007

2010

2008

2007

2010

2008

2007

2010

2008

2007

2010

2008

2007

2010

2008

2007

2010

2008

2007

2010

2008

2007

2010

2008

2007

2010

2008

2007

2010

2008

2007

2010

2008

2007

2010

2008

2007

2010

2008

2007

2010

2008

2007

2010

2008

2007

2010

2008

2007

2010

2008

2007

2010

2008

2007

2010

2008

2007

2010

2008

2007

2010

2008

2007

2010

2008

2007

2010

2008

2007

2010

2008

2007

2010

2008

2007

2010

2008

2007

2010

2008

2007

2010

2008

2007

2010

2008

2007

2010

2008

2007

2010

2008

2007

2010

2008

2007

2010

2008

2007

2010

2008

2007

2010

2008

2007

2010

2008

2007

2010

2008

2007

2010

2008

2007

2010

2008

2007

2010

2008

2007

2010

2008

2007

2010

2008

2007

2010

2008

2007

2010

2008

2007

2010

2008

2007

2010

2008

2007

2010

2008

2007

2010

2008

2007

2010

2008

2007

2010

2008

2007

2010

2008

2007

2010

2008

2007

2010

2008

2007

2010

2008

2007

2010

2008

2007

2010

2008

2007

2010

2008

2007

2010

2008

2007

2010

2008

2007