
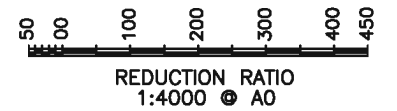
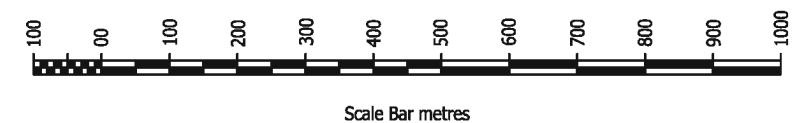


NARRABRI COAL OPERATIONS PTY LTD



LEGEND

- Soil Stripping Area (to 28/2/08)
- Soil Stripping Area (2008/2009 AEMR)
- Topsoil Stockpile
- Subsoil Stockpile
- Sediment Basin (Dirty) SB1
- Evaporation/Storage Pond
- Storage Dam (Clean)
- 15cm Topsoil Stripping Depth
- 25cm Subsoil Stripping Depth
- Flow (Dirty)
- Flow (Clean)
- Mining Lease Boundary
- Mining Surface Lease & Colliery Holding Boundary
- Soil Test Pit Site
- Soil Mapping Unit
- Soil Mapping Unit Boundary



AEMR PLAN 3
LAND PREPARATION
NARRABRI NORTH MINE

File Ref:	NCAEMR090228
Surveyor:	Todd Shumack
Compiled & Drafted by:	Tim Suter
Date:	28/2/2009