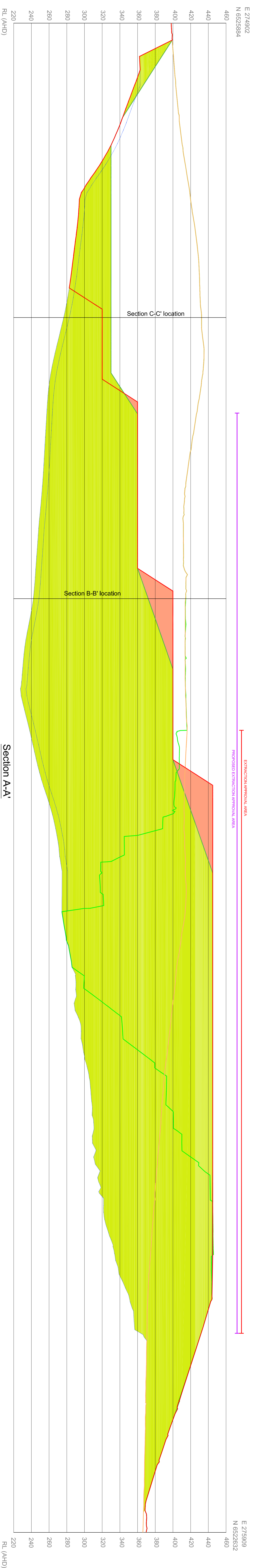
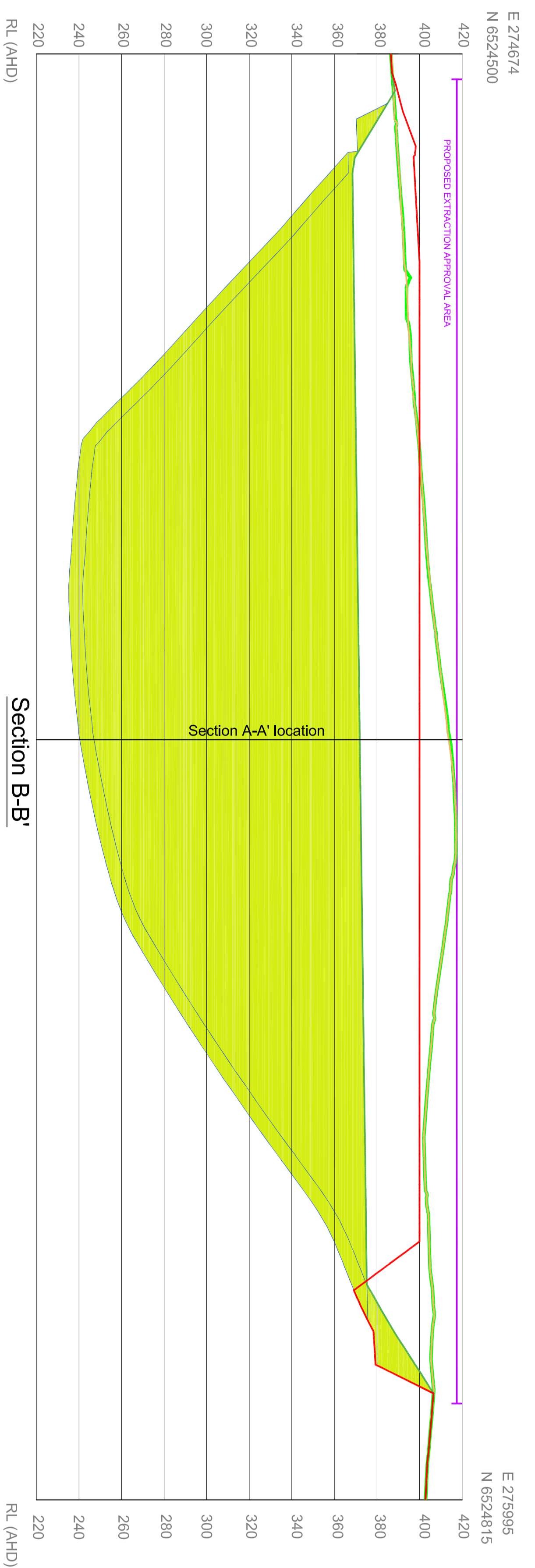
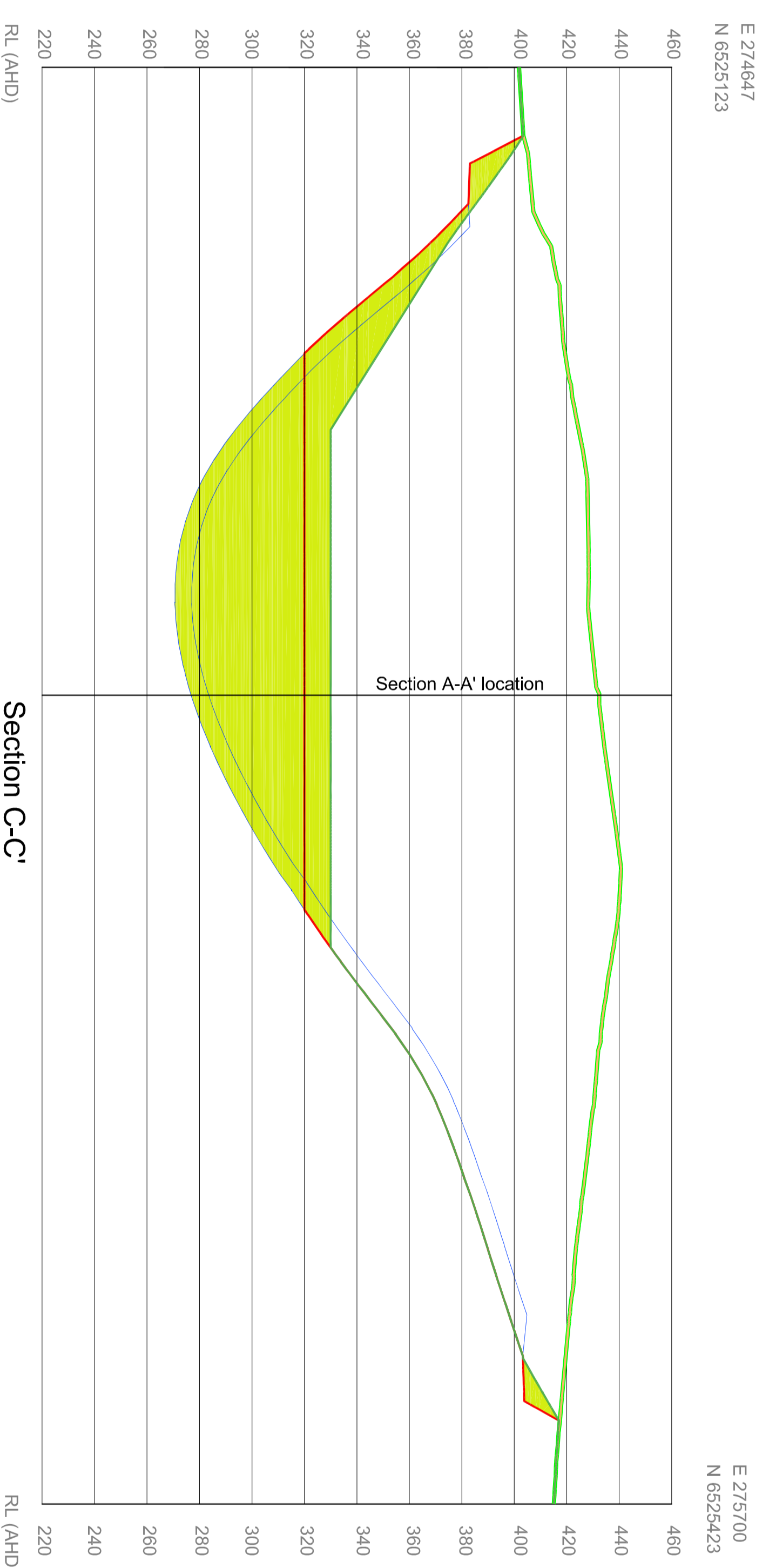


LEGEND

- Original Surface
- Existing Surface
- Conceptual Mining Surface
- Proposed Final Rehabilitation (Plan 6)
- G Seam
- Overburden Emplacement



I,, holder of Open Cut Mine Manager's Certificate of Competency No., certify that the information on this plan is a true indication of the proposed development.

Manager

Date

I,, holder of Mine Surveyor's Certificate of Competency No., certify that to the best of my knowledge and belief this plan conforms to the accuracy standards required by Industry and Investment, NSW.

Mine Surveyor

Date

REVISIONS				DESCRIPTION				DESCRIPTION			
REV.	DATE	BY	CHK.	REV.	DATE	BY	CHK.	REV.	DATE	BY	CHK.

Werris Creek Coal Pty Limited
 1435 Werris Creek Road, Werris Creek 2341
 TEL. +61 2 6768 7039
 Prepared by Horizon Surveying Pty Ltd Ph: 02 65 773214 Fax: 02 65 773216

WERRIS CREEK MINE-MINING OPERATIONS PLAN
VERTICAL SECTIONS - PLAN 7

Date: 30-06-2011
 Scale: AS SHOWN
 Drawn: NG
 Checked: AW
 Approved: CD

Drawing No. 000000-7
 Revision No. 1
 Sheet Size A0