

## Appendix 4

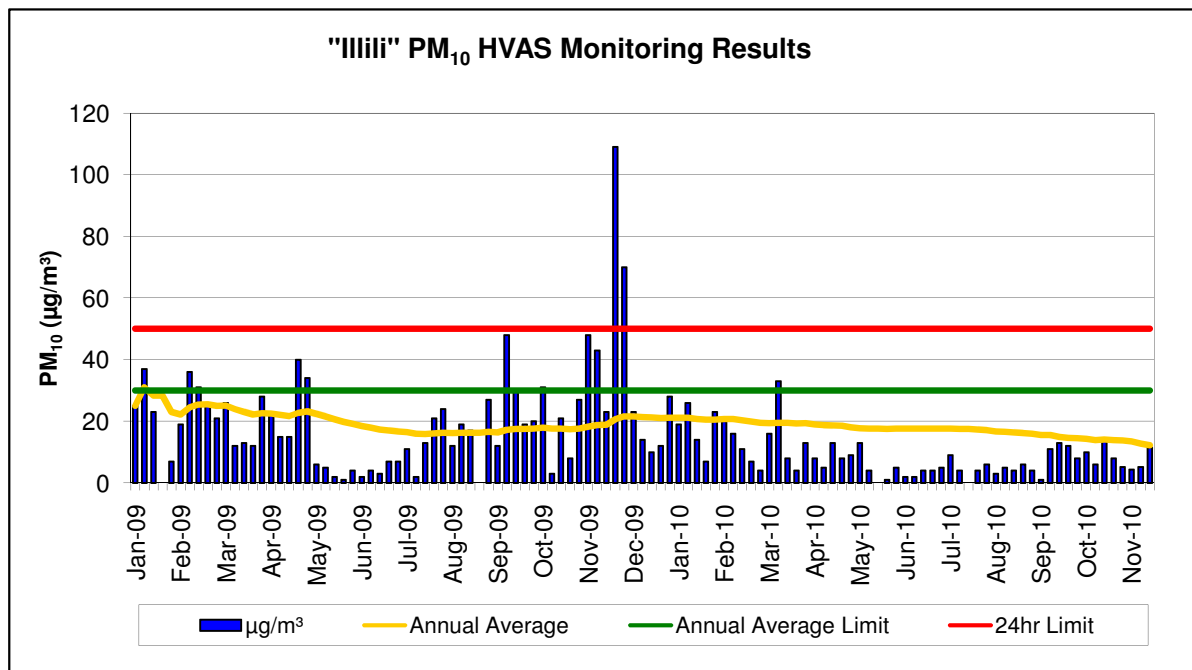
---

# DUST MONITORING RESULTS

PM10 - SA1 "Illili"

Date	mg/paper	µg/m <sup>3</sup>	Annual Average	Annual Average	24hr Limit
24/01/2009	37.4	25	25.00	30	50
30/01/2009	56.5	37	31.00	30	50
5/02/2009	34.9	23	28.33	30	50
11/02/2009			28.33	30	50
17/02/2009	11.3	7	23.00	30	50
23/02/2009	28.7	19	22.20	30	50
1/03/2009	55.5	36	24.50	30	50
7/03/2009	49.3	31	25.43	30	50
13/03/2009	41.3	26	25.50	30	50
19/03/2009	33.6	21	25.00	30	50
25/03/2009	41.3	26	25.10	30	50
31/03/2009	18.8	12	23.91	30	50
6/04/2009	20.1	13	23.00	30	50
12/04/2009	18.9	12	22.15	30	50
18/04/2009	45	28	22.57	30	50
24/04/2009	34.6	22	22.53	30	50
30/04/2009	24.2	15	22.06	30	50
6/05/2009	23.5	15	21.65	30	50
12/05/2009	64.7	40	22.67	30	50
18/05/2009	55.2	34	23.26	30	50
24/05/2009	21.7	6	22.40	30	50
30/05/2009	19	5	21.57	30	50
5/06/2009	3.1	2	20.68	30	50
11/06/2009	2.1	1	19.83	30	50
17/06/2009	6.7	4	19.17	30	50
23/06/2009	5.5	2	18.48	30	50
29/06/2009	3.7	4	17.92	30	50
5/07/2009	4.6	3	17.37	30	50
11/07/2009	12	7	17.00	30	50
17/07/2009	11.4	7	16.66	30	50
23/07/2009	17.8	11	16.47	30	50
29/07/2009	2.6	2	16.00	30	50
4/08/2009	20.7	13	15.91	30	50
10/08/2009	33.4	21	16.06	30	50
16/08/2009	39	24	16.29	30	50
22/08/2009	19.2	12	16.17	30	50
28/08/2009	28.6	19	16.25	30	50
3/09/2009	27.6	17	16.27	30	50
9/09/2009	<0.1	<1	16.27	30	50
15/09/2009	42.6	27	16.55	30	50
21/09/2009	19.2	12	16.44	30	50
27/09/2009	75.6	48	17.23	30	50
3/10/2009	47.6	30	17.54	30	50
9/10/2009	30.5	19	17.57	30	50
15/10/2009	31.1	20	17.63	30	50
21/10/2009	48.7	31	17.93	30	50
27/10/2009	5.5	3	17.60	30	50
2/11/2009	32.7	21	17.67	30	50
8/11/2009	12.4	8	17.47	30	50
14/11/2009	42.6	27	17.67	30	50
20/11/2009	75.4	48	18.29	30	50
26/11/2009	65.6	43	18.78	30	50
2/12/2009	36.5	23	18.86	30	50
8/12/2009	161.7	109	20.60	30	50
14/12/2009	107.8	70	21.53	30	50
20/12/2009	36	23	21.56	30	50
26/12/2009	21.3	14	21.42	30	50
1/01/2010	15.3	10	21.21	30	50
7/01/2010	18.9	12	21.05	30	50
13/01/2010	42.6	28	21.17	30	50
19/01/2010	30.4	19	21.14	30	50
25/01/2010	39.6	26	21.15	30	50
31/01/2010	20.8	14	20.76	30	50
6/02/2010	10.3	7	20.49	30	50
12/02/2010	34.4	23	20.53	30	50
18/02/2010	31.1	20	20.75	30	50
24/02/2010	24.2	16	20.70	30	50

Date	mg/paper	µg/m <sup>3</sup>	Annual Average	Annual Average	24hr Limit
26/03/2010	50.8	33	19.55	30	50
1/04/2010	11.6	8	19.48	30	50
7/04/2010	6.7	4	19.33	30	50
13/04/2010	20.6	13	19.35	30	50
19/04/2010	12.8	8	19.02	30	50
25/04/2010	8.4	5	18.73	30	50
1/05/2010	20.9	13	18.70	30	50
7/05/2010	13.3	8	18.58	30	50
13/05/2010	14.2	9	18.07	30	50
19/05/2010	20.4	13	17.72	30	50
25/05/2010	7	4	17.68	30	50
31/05/2010	0	0	17.60	30	50
6/06/2010	1	1	17.58	30	50
12/06/2010	9	5	17.65	30	50
18/06/2010	3.8	2	17.62	30	50
24/06/2010	3.2	2	17.62	30	50
30/06/2010	5.9	4	17.62	30	50
6/07/2010	6	4	17.63	30	50
12/07/2010	8	5	17.60	30	50
18/07/2010	14.1	9	17.63	30	50
24/07/2010	6.9	4	17.52	30	50
30/07/2010	0.1	0	17.48	30	50
5/08/2010	7	4	17.33	30	50
11/08/2010	8.9	6	17.08	30	50
17/08/2010	4.6	3	16.73	30	50
23/08/2010	8.2	5	16.62	30	50
29/08/2010	6.4	4	16.37	30	50
4/09/2010	8.9	6	16.18	30	50
10/09/2010	7.1	4	15.98	30	50
16/09/2010	1.7	1	15.56	30	50
22/09/2010	17.9	11	15.54	30	50
28/09/2010	20	13	14.97	30	50
4/10/2010	18.9	12	14.67	30	50
10/10/2010	12.9	8	14.49	30	50
16/10/2010	16.6	10	14.33	30	50
22/10/2010	9.8	6	13.92	30	50
28/10/2010	22.4	14	14.10	30	50
3/11/2010	13.1	8	13.89	30	50
9/11/2010	8.4	5.2	13.84	30	50
15/11/2010	7.1	4.4	13.47	30	50
21/11/2010	8.4	5.2	12.77	30	50
27/11/2010	18.7	11.5	12.25	30	50

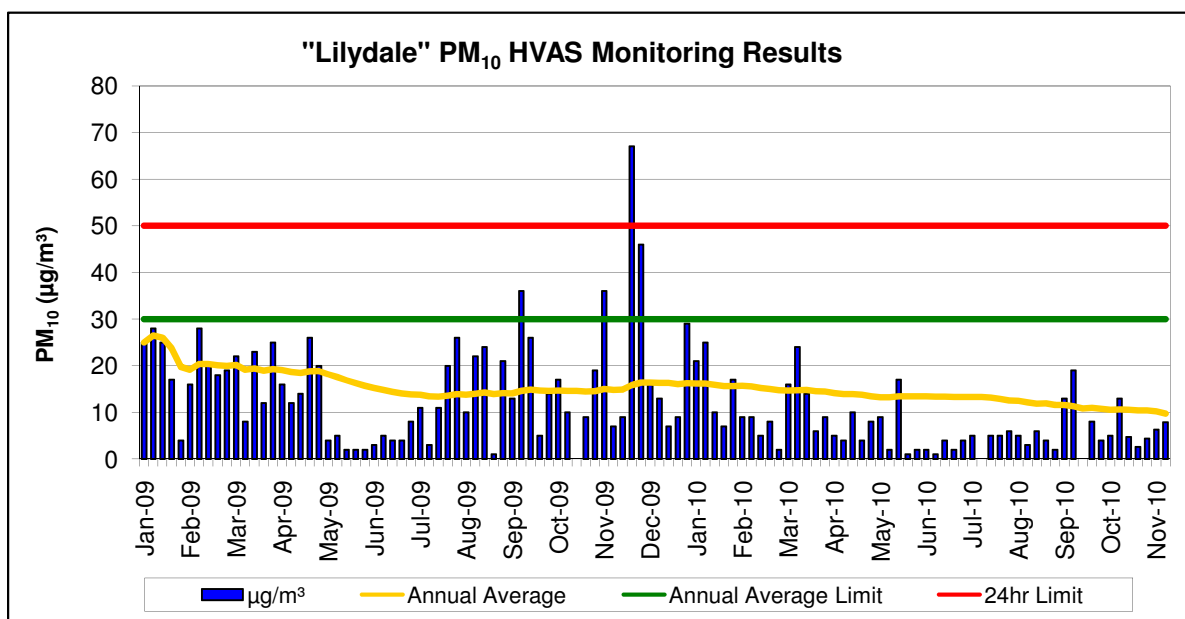


**PM10 - SA2 "Lilydale"**

Date	mg/paper	µg/m <sup>3</sup>	Annual	Annual	24hr Limit
24/01/2009	36.9	25	25.00	30	50
30/01/2009	42.3	28	26.50	30	50
5/02/2009	37.7	25	26.00	30	50
11/02/2009	27.1	17	23.75	30	50
17/02/2009	6.8	4	19.80	30	50
23/02/2009	25.2	16	19.17	30	50
1/03/2009	42.7	28	20.43	30	50
7/03/2009	31.1	20	20.38	30	50
13/03/2009	28.5	18	20.11	30	50
19/03/2009	30.2	19	20.00	30	50
25/03/2009	34.5	22	20.18	30	50
31/03/2009	13	8	19.17	30	50
6/04/2009	37.1	23	19.46	30	50
12/04/2009	19	12	18.93	30	50
18/04/2009	40.2	25	19.33	30	50
24/04/2009	24.8	16	19.13	30	50
30/04/2009	19.6	12	18.71	30	50
6/05/2009	22.5	14	18.44	30	50
12/05/2009	41.9	26	18.84	30	50
18/05/2009	31.9	20	18.90	30	50
24/05/2009	13	4	18.19	30	50
30/05/2009	17	5	17.59	30	50
5/06/2009	3.5	2	16.91	30	50
11/06/2009	4	2	16.29	30	50
17/06/2009	3.4	2	15.72	30	50
23/06/2009	6.6	3	15.23	30	50
29/06/2009	4.1	5	14.85	30	50
5/07/2009	6.9	4	14.46	30	50
11/07/2009	6	4	14.10	30	50
17/07/2009	13.1	8	13.90	30	50
23/07/2009	17.1	11	13.81	30	50
29/07/2009	4.7	3	13.47	30	50
4/08/2009	17.8	11	13.39	30	50
10/08/2009	31.7	20	13.59	30	50
16/08/2009	41.1	26	13.94	30	50
22/08/2009	16.5	10	13.83	30	50
28/08/2009	33.9	22	14.05	30	50
3/09/2009	38.2	24	14.32	30	50
9/09/2009	1.2	1	13.97	30	50
15/09/2009	32.5	21	14.15	30	50
21/09/2009	20.6	13	14.12	30	50
27/09/2009	57.3	36	14.64	30	50
3/10/2009	41.5	26	14.91	30	50
9/10/2009	8.8	5	14.68	30	50
15/10/2009	21.4	14	14.67	30	50
21/10/2009	27.1	17	14.72	30	50
27/10/2009	16.3	10	14.62	30	50
2/11/2009	*	*	14.62	30	50
8/11/2009	14.7	9	14.50	30	50
14/11/2009	29.2	19	14.59	30	50
20/11/2009	55.8	36	15.02	30	50
26/11/2009	12.5	7	14.86	30	50
2/12/2009	13.6	9	14.92	30	50
8/12/2009	99.9	67	15.89	30	50
14/12/2009	71.2	46	16.44	30	50
20/12/2009	24.8	16	16.43	30	50
26/12/2009	20.8	13	16.37	30	50
1/01/2010	10.9	7	16.37	30	50
7/01/2010	14.3	9	16.08	30	50
13/01/2010	43.2	29	16.30	30	50
19/01/2010	33	21	16.25	30	50
25/01/2010	38.5	25	16.25	30	50
31/01/2010	15.9	10	15.95	30	50
6/02/2010	10.6	7	15.65	30	50
12/02/2010	25.7	17	15.65	30	50
18/02/2010	13.3	9	15.73	30	50
24/02/2010	12.7	9	15.62	30	50

Date	mg/paper	µg/m <sup>3</sup>	Annual	Annual	24hr Limit
20/03/2010	24.7	16	14.72	30	50
26/03/2010	36.7	24	14.75	30	50
1/04/2010	21.9	14	14.85	30	50
7/04/2010	9.2	6	14.57	30	50
13/04/2010	14.6	9	14.52	30	50
19/04/2010	8.2	5	14.18	30	50
25/04/2010	6.9	4	13.98	30	50
1/05/2010	16.1	10	13.95	30	50
7/05/2010	6.2	4	13.78	30	50
13/05/2010	12.5	8	13.48	30	50
19/05/2010	14.3	9	13.30	30	50
25/05/2010	3	2	13.27	30	50
31/05/2010	26.8	17	13.47	30	50
6/06/2010	2.4	1	13.45	30	50
12/06/2010	3.1	2	13.45	30	50
18/06/2010	3.9	2	13.45	30	50
24/06/2010	1.6	1	13.42	30	50
30/06/2010	6.9	4	13.40	30	50
6/07/2010	3.4	2	13.37	30	50
12/07/2010	6.8	4	13.37	30	50
24/07/2010	8	5	13.36	30	50
30/07/2010	0.4	0	13.31	30	50
5/08/2010	7.9	5	13.20	30	50
11/08/2010	7.4	5	12.95	30	50
17/08/2010	9.3	6	12.61	30	50
23/08/2010	7.4	5	12.53	30	50
29/08/2010	5	3	12.20	30	50
4/09/2010	8.6	6	11.90	30	50
10/09/2010	5.9	4	11.95	30	50
16/09/2010	3	2	11.63	30	50
22/09/2010	20.6	13	11.63	30	50
28/09/2010	29.1	19	11.34	30	50
4/10/2010	0.5	0	10.90	30	50
10/10/2010	12.9	8	11.00	30	50
16/10/2010	6.6	4	10.83	30	50
22/10/2010	8.1	5	10.62	30	50
28/10/2010	19.5	13	10.67	30	50
3/11/2010	7.7	4.7	10.57	30	50
9/11/2010	4.3	2.6	10.46	30	50
15/11/2010	7.1	4.4	10.46	30	50
21/11/2010	10.3	6.3	10.25	30	50
27/11/2010	12.9	7.9	9.77	30	50

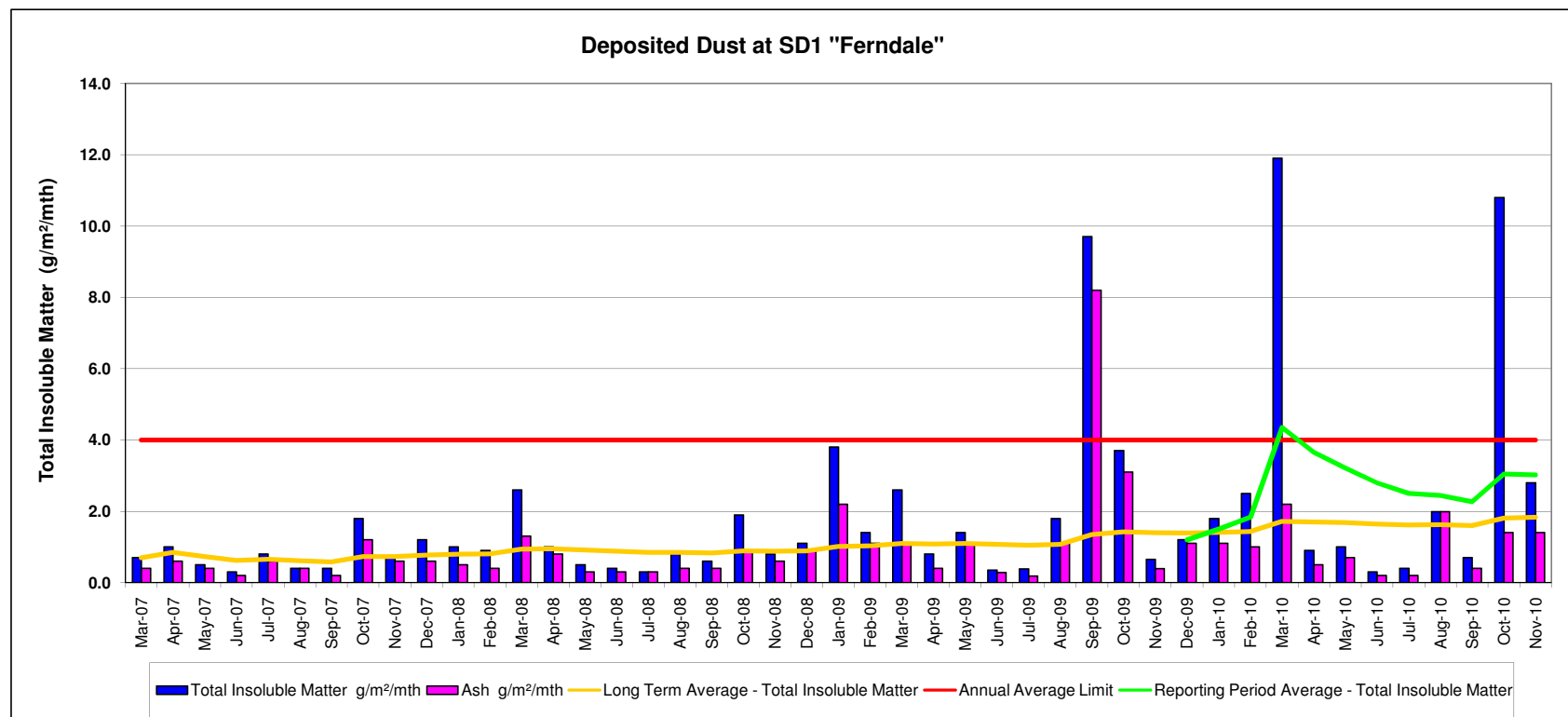
\* No result - power turned off



## Deposited Dust - SD1 "Ferndale"

Sample Number	Sample Location	Sample Date	Sample Month	Sampler	Time: (d)	Volume Collected (ml)	Total Insoluble Matter g/m <sup>2</sup> /mth	Reporting Period Average - Total Insoluble Matter	Long Term Average - Total Insoluble Matter	Annual Average Limit	Ash g/m <sup>2</sup> /mth	Comment
26519.01	SD1 - Ferndale	03-Apr-07	Mar-07	Client	1620	440	0.7		0.7	4.0	0.4	
26630.01	SD1 - Ferndale	02-May-07	Apr-07	Client	1550	375	1.0		0.9	4.0	0.6	
26959.01	SD1 - Ferndale	05-Jun-07	May-07	Client	1555	1170	0.5		0.7	4.0	0.4	
27233.01	SD1 - Ferndale	02-Jul-07	Jun-07	Client	1600	1310	0.3		0.6	4.0	0.2	
27530.01	SD1 - Ferndale	03-Aug-07	Jul-07	Client	1225	215	0.8		0.7	4.0	0.6	
27819.01	SD1 - Ferndale	04-Sep-07	Aug-07	Client	1400	1145	0.4		0.6	4.0	0.4	
28118.01	SD1 - Ferndale	05-Oct-07	Sep-07	Client	0915	60	0.4		0.6	4.0	0.2	
28397.01	SD1 - Ferndale	02-Nov-07	Oct-07	Client	1415	825	1.8		0.7	4.0	1.2	
28661.01	SD1 - Ferndale	05-Dec-07	Nov-07	Client	940	1075	0.7		0.7	4.0	0.6	
28922.01	SD1 - Ferndale	02-Jan-08	Dec-07	Client	1645	2110	1.2		0.8	4.0	0.6	
29223.01	SD1 - Ferndale	04-Feb-08	Jan-08	Client	1545	1375	1.0		0.8	4.0	0.5	
29524.01	SD1 - Ferndale	05-Mar-08	Feb-08	Client	-	1635	0.9		0.8	4.0	0.4	
29772.01	SD1 - Ferndale	04-Apr-08	Mar-08	Client	1405	165	2.6		0.9	4.0	1.3	
30054.01	SD1 - Ferndale	08-May-08	Apr-08	Client	1545	330	1.0		1.0	4.0	0.8	
30385.01	SD1 - Ferndale	03-Jun-08	May-08	Client	0835	770	0.5		0.9	4.0	0.3	
30659.01	SD1 - Ferndale	09-Jul-08	Jun-08	Client	0845	670	0.4		0.9	4.0	0.3	
30901.01	SD1 - Ferndale	04-Aug-08	Jul-08	Client	1545	455	0.3		0.9	4.0	0.3	
31209.01	SD1 - Ferndale	02-Sep-08	Aug-08	Client	0800	510	0.8		0.9	4.0	0.4	
31526.01	SD1 - Ferndale	03-Oct-08	Sep-08	Client	1020	815	0.6		0.8	4.0	0.4	
31774.01	SD1 - Ferndale	05-Nov-08	Oct-08	Client	1050	1160	1.9		0.9	4.0	0.9	
32022.01	SD1 - Ferndale	02-Dec-08	Nov-08	Client	1115	1760	0.8		0.9	4.0	0.6	
32517.01	SD1 - Ferndale	06-Jan-09	Dec-08	Client	0950	1005	1.1		0.9	4.0	0.9	
32245.01	SD1 - Ferndale	03-Feb-09	Jan-09	Client	1051	300	3.8		1.0	4.0	2.2	
32862.01	SD1 - Ferndale	03-Mar-09	Feb-09	Client	1024	1200	1.4		1.0	4.0	1.1	
2600 1005 - 00	SD1 - Ferndale	02-Apr-09	Mar-09	ALS	1105	50	2.6		1.1	4.0	1.1	Insects
2600 1016 - 00	SD1 - Ferndale	04-May-09	Apr-09	ALS	1035	350	0.8		1.1	4.0	0.4	Insects
2600 1035 - 01	SD1 - Ferndale	03-Jun-09	May-09	ALS	1420	600	1.4		1.1	4.0	1.1	
2600 1040 - 02	SD1 - Ferndale	06-Jul-09	Jun-09	ALS	1455	600	0.3		1.1	4.0	0.3	Insects
2600 1052 - 01	SD1 - Ferndale	03-Aug-09	Jul-09	ALS	1658	400	0.4		1.0	4.0	0.2	Insects, Bird Droppings
2600 1063 - 00	SD1 - Ferndale	01-Sep-09	Aug-09	ALS	0916	10	1.8		1.1	4.0	1.1	Insects
2600 1099 - 01	SD1 - Ferndale	30-Sep-09	Sep-09	ALS	1244	1100	9.7		1.4	4.0	8.2	Dust storm 23/9, Insects, Bird Droppings
2600 1129 - 00	SD1 - Ferndale	04-Nov-09	Oct-09	ALS	1047	700	3.7		1.4	4.0	3.1	Insects
2600 1204 - 116	SD1 - Ferndale	02-Dec-09	Nov-09	ALS	1021	10	0.6		1.4	4.0	0.4	Insects, Plant Material
2600 1222 - 116	SD1 - Ferndale	31-Dec-09	Dec-09	ALS	900	2200	1.2	1.2	1.4	4.0	1.1	
2600 1234 - 000	SD1 - Ferndale	02-Feb-10	Jan-10	ALS	1230	2100	1.8	1.5	1.4	4.0	1.1	Insects, Plant Material
2600 1247 - 000	SD1 - Ferndale	04-Mar-10	Feb-10	ALS	1005	2000	2.5	1.8	1.4	4.0	1.0	Insects,One Frog
2600 1260 - 000	SD1 - Ferndale	01-Apr-10	Mar-10	ALS	950	900	11.9	4.4	1.7	4.0	2.2	Insects,Plant Material
2600 1268 - 000	SD1 - Ferndale	29-Apr-10	Apr-10	ALS	1230	100	0.9	3.7	1.7	4.0	0.5	Insects,Plant Material
2600 1277 - 000	SD1 - Ferndale	27-May-10	May-10	ALS	1335	40	1.0	3.2	1.7	4.0	0.7	Insects,Plant Material
2600 1288 - 778	SD1 - Ferndale	24-Jun-10	Jun-10	ALS	1330	300	0.3	2.8	1.6	4.0	0.2	Insects,Plant Material

Sample Number	Sample Location	Sample Date	Sample Month	Sampler	Time: (d)	Volume Collected (ml)	Total Insoluble Matter g/m <sup>2</sup> /mth	Reporting Period Average - Total Insoluble Matter	Long Term Average - Total Insoluble Matter	Annual Average Limit	Ash g/m <sup>2</sup> /mth	Comment
26001289-879	SD1 - Ferndale	22-Jul-10	Jul-10	ALS	1430	800	0.4	2.5	1.6	4.0	0.2	Insects, Plant Material
2600-1309-912	SD1 - Ferndale	23-Aug-10	Aug-10	ALS	1150	1800	2.0	2.4	1.6	4.0	2.0	Insects, Plant Material
2600-1319	SD1 - Ferndale	22-Sep-10	Sep-10	ALS	1150	1000	0.7	2.3	1.6	4.0	0.4	Insects, Plant Material
2600-1340-17	SD1 - Ferndale	22-Oct-10	Oct-10	ALS	1055	2500	10.8	3.0	1.8	4.0	1.4	dead frog in bottle
1002974-001	SD1 - Ferndale	23-Nov-10	Nov-10	ALS	1055	2500	2.8	3.0	1.8	4.0	1.4	N/A

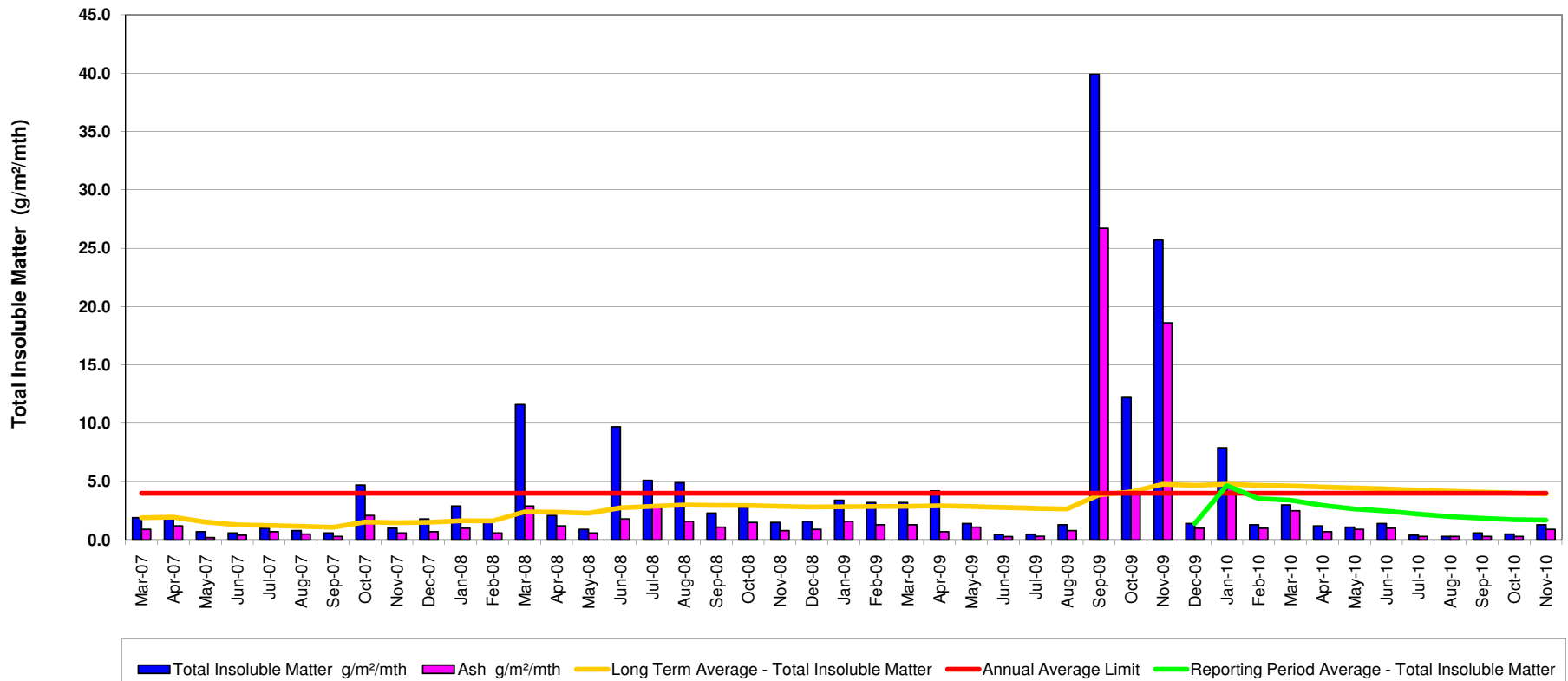


Deposited Dust - SD3 "Plainview"

Sample Number	Sample Location	Sample Date	Sample Month	Sampler	Time: (d)	Volume Collected (ml)	Total Insoluble Matter g/m <sup>2</sup> /mth	Reporting Period Average - Total Insoluble Matter	Long Term Average - Total Insoluble Matter	Annual Average Limit	Ash g/m <sup>2</sup> /mth	Comment
26519.03	SD3 - Plainview	03-Apr-07	Mar-07	Client	1630	660	1.9		1.9	4.0	0.9	
26630.03	SD3 - Plainview	02-May-07	Apr-07	Client	1715	400	2.0		2.0	4.0	1.2	
26959.03	SD3 - Plainview	05-Jun-07	May-07	Client	1645	1255	0.7		1.5	4.0	0.2	
27233.03	SD3 - Plainview	02-Jul-07	Jun-07	Client	1650	1400	0.6		1.3	4.0	0.4	
27530.03	SD3 - Plainview	03-Aug-07	Jul-07	Client	1400	165	1.0		1.2	4.0	0.7	
27819.03	SD3 - Plainview	04-Sep-07	Aug-07	Client	1505	1300	0.8		1.2	4.0	0.5	
28118.03	SD3 - Plainview	05-Oct-07	Sep-07	Client	0830	80	0.6		1.1	4.0	0.3	
28397.03	SD3 - Plainview	02-Nov-07	Oct-07	Client	1515	870	4.7		1.5	4.0	2.1	
28661.03	SD3 - Plainview	05-Dec-07	Nov-07	Client	0830	1290	1.0		1.5	4.0	0.6	
28922.03	SD3 - Plainview	02-Jan-08	Dec-07	Client	1730	2235	1.8		1.5	4.0	0.7	
29223.03	SD3 - Plainview	04-Feb-08	Jan-08	Client	1635	1535	2.9		1.6	4.0	1.0	
29524.03	SD3 - Plainview	05-Mar-08	Feb-08	Client	0810	2070	1.6		1.6	4.0	0.6	
29772.03	SD3 - Plainview	04-Apr-08	Mar-08	Client	1510	325	11.6		2.4	4.0	2.9	
30054.03	SD3 - Plainview	08-May-08	Apr-08	Client	1730	500	2.1		2.4	4.0	1.2	
30385.03	SD3 - Plainview	03-Jun-08	May-08	Client	1025	950	0.9		2.3	4.0	0.6	
30659.03	SD3 - Plainview	09-Jul-08	Jun-08	Client	1100	790	9.7		2.7	4.0	1.8	
30901.03	SD3 - Plainview	04-Aug-08	Jul-08	Client	1625	590	5.1		2.9	4.0	3.0	
31209.03	SD3 - Plainview	02-Sep-08	Aug-08	Client	0910	570	4.9		3.0	4.0	1.6	
31526.03	SD3 - Plainview	03-Oct-08	Sep-08	Client	1150	930	2.3		3.0	4.0	1.1	
31774.03	SD3 - Plainview	05-Nov-08	Oct-08	Client	1140	1250	2.8		3.0	4.0	1.5	
32022.03	SD3 - Plainview	02-Dec-08	Nov-08	Client	1245	2070	1.5		2.9	4.0	0.8	
32517.03	SD3 - Plainview	06-Jan-09	Dec-08	Client	1347	1580	1.6		2.8	4.0	0.9	
32245.02	SD3 - Plainview	03-Feb-09	Jan-09	Client	1208	585	3.4		2.8	4.0	1.6	
32862.03	SD3 - Plainview	03-Mar-09	Feb-09	Client	1142	1410	3.2		2.9	4.0	1.3	
2600 1005 - 00	SD3 - Plainview	02-Apr-09	Mar-09	ALS	1115	50	3.2		2.9	4.0	1.3	Insects
2600 1016 - 00	SD3 - Plainview	04-May-09	Apr-09	ALS	1045	300	4.2		2.9	4.0	0.7	Insects
2600 1035 - 01	SD3 - Plainview	03-Jun-09	May-09	ALS	1330	600	1.4		2.9	4.0	1.1	
2602 1040 - 02	SD3 - Plainview	06-Jul-09	Jun-09	ALS	1420	600	0.5		2.8	4.0	0.3	Insects, Plant Material
2601 1052 - 01	SD3 - Plainview	03-Aug-09	Jul-09	ALS	1708	450	0.5		2.7	4.0	0.3	Insects, Plant Material, Bird Droppings
2600 1063 - 00	SD3 - Plainview	01-Sep-09	Aug-09	ALS	0824	10	1.3		2.7	4.0	0.8	Insects, Plant Material
2600 1063 - 00	SD3 - Plainview	30-Sep-09	Sep-09	ALS	1222	1200	39.9		3.9	4.0	26.7	Insects, Bird Droppings,
2600 1129 - 00	SD3 - Plainview	04-Nov-09	Oct-09	ALS	1141	300	12.2		4.1	4.0	4.0	Dust storm - 23/9, sample contamination
2600 1204 - 116	SD3 - Plainview	02-Dec-09	Nov-09	ALS	0932	100	25.7		4.8	4.0	18.6	Insects, Bird Droppings, Plant Material
2600 1222 - 116	SD3 - Plainview	31-Dec-09	Dec-09	ALS	819	2000	1.4	1.4	4.7	4.0	1	Insects
2600 1234 - 000	SD3 - Plainview	02-Feb-10	Jan-10	ALS	1145	2400	7.9	4.7	4.8	4.0	4.7	Insects, Plant Material
2601 1247 - 000	SD3 - Plainview	04-Mar-10	Feb-10	ALS	1120	2200	1.3	3.5	4.7	4.0	1	Insects
2600 1260 - 000	SD3 - Plainview	01-Apr-10	Mar-10	ALS	925	900	3	3.4	4.6	4.0	2.5	Insects,Plant Material
2600 1268 - 000	SD3 - Plainview	29-Apr-10	Apr-10	ALS	1130	100	1.2	3.0	4.5	4.0	0.7	Insects,Plant Material
2600 1277 - 000	SD3 - Plainview	27-May-10	May-10	ALS	1300	50	1.1	2.7	4.4	4.0	0.9	Insects,Plant Material
2600 1288 - 778	SD3 - Plainview	24-Jun-10	Jun-10	ALS	1405	300	1.4	2.5	4.4	4.0	1	Plant Material
26001289-879	SD3 - Plainview	22-Jul-10	Jul-10	ALS	1510	800	0.4	2.2	4.3	4.0	0.3	Insects
2600-1309-912	SD3 - Plainview	23-Aug-10	Aug-10	ALS	1325	1800	0.3	2.0	4.2	4.0	0.3	Insects

Sample Number	Sample Location	Sample Date	Sample Month	Sampler	Time: (d)	Volume Collected (ml)	Total Insoluble Matter g/m <sup>2</sup> /mth	Reporting Period Average - Total Insoluble Matter	Long Term Average - Total Insoluble Matter	Annual Average Limit	Ash g/m <sup>2</sup> /mth	Comment
2600-1319	SD3 - Plainview	22-Sep-10	Sep-10	ALS	1325	900	0.6	1.9	4.1	4.0	0.3	Insects, Plant Material
2600-1340-17	SD3 - Plainview	22-Oct-10	Oct-10	ALS	1250	2500	0.5	1.7	4.0	4.0	0.3	N/A
1002974-002	SD3 - Plainview	23-Nov-10	Nov-10	ALS	1250	2500	1.3	1.7	4.0	4.0	0.9	N/A

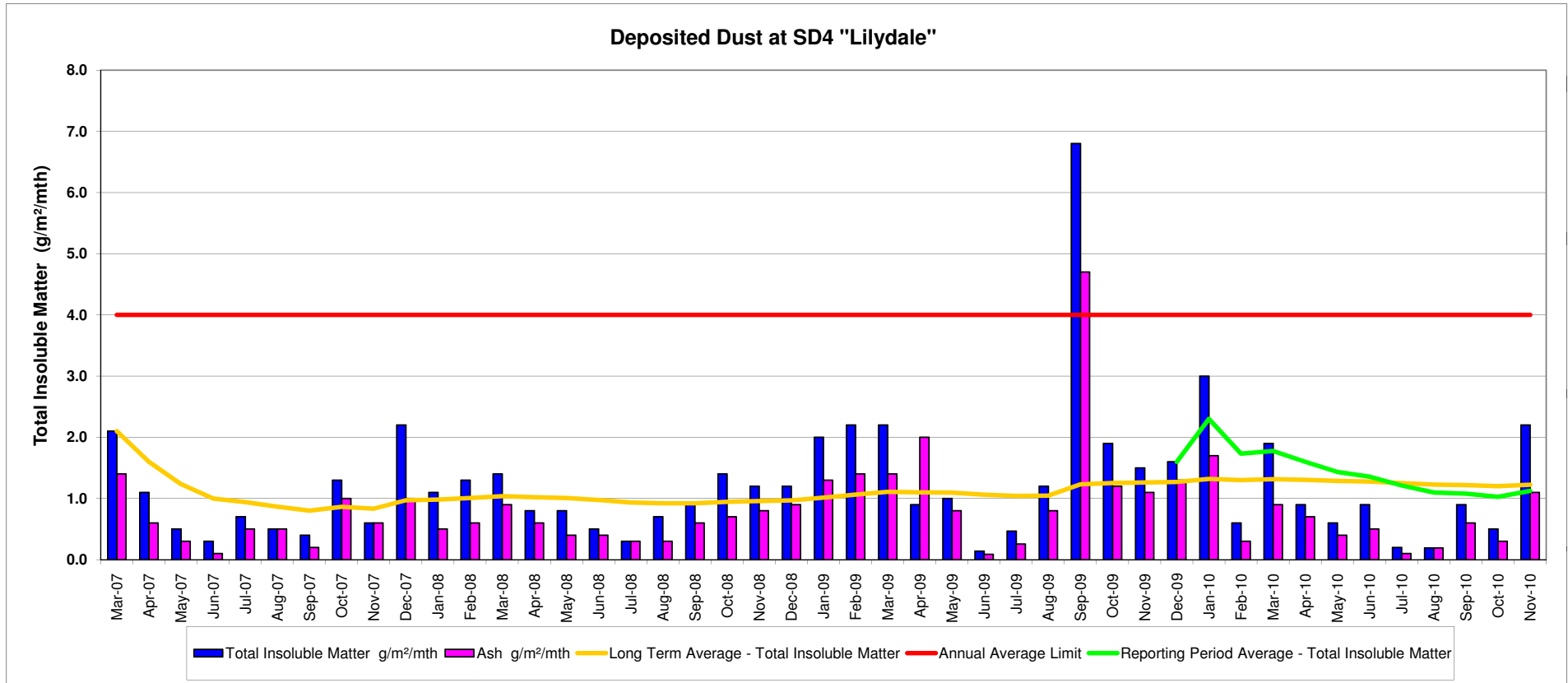
Deposited Dust at SD3 "Plainview"



Deposited Dust - SD4 "Lilydale"

Sample Number	Sample Location	Sample Date	Sample Month	Sampler	Time: (d)	Volume Collected (ml)	Total Insoluble Matter g/m <sup>2</sup> /mth	Reporting Period Average - Total Insoluble Matter	Long Term Average - Total Insoluble Matter	Annual Average Limit	Ash g/m <sup>2</sup> /mth	Comment
26519.04	SD4 - Lilydale	03-Apr-07	Mar-07	Client	1635	365	2.1		2.1	4.0	1.4	
26630.04	SD4 - Lilydale	02-May-07	Apr-07	Client	1705	405	1.1		1.6	4.0	0.6	
26959.04	SD4 - Lilydale	05-Jun-07	May-07	Client	1640	1180	0.5		1.2	4.0	0.3	
27233.04	SD4 - Lilydale	02-Jul-07	Jun-07	Client	1645	1360	0.3		1.0	4.0	0.1	
27530.04	SD4 - Lilydale	03-Aug-07	Jul-07	Client	1345	115	0.7		0.9	4.0	0.5	
27819.04	SD4 - Lilydale	04-Sep-07	Aug-07	Client	1500	1190	0.5		0.9	4.0	0.5	
28118.04	SD4 - Lilydale	05-Oct-07	Sep-07	Client	0840	65	0.4		0.8	4.0	0.2	
28397.04	SD4 - Lilydale	02-Nov-07	Oct-07	Client	1505	640	1.3		0.9	4.0	1.0	
28661.04	SD4 - Lilydale	05-Dec-07	Nov-07	Client	0840	1240	0.6		0.8	4.0	0.6	
28922.04	SD4 - Lilydale	02-Jan-08	Dec-07	Client	1720	2075	2.2		1.0	4.0	1.0	
29223.04	SD4 - Lilydale	04-Feb-08	Jan-08	Client	1625	1510	1.1		1.0	4.0	0.5	
29524.04	SD4 - Lilydale	05-Mar-08	Feb-08	Client	0820	1740	1.3		1.0	4.0	0.6	
29772.04	SD4 - Lilydale	04-Apr-08	Mar-08	Client	1500	140	1.4		1.0	4.0	0.9	
30054.04	SD4 - Lilydale	08-May-08	Apr-08	Client	1725	355	0.8		1.0	4.0	0.6	
30385.04	SD4 - Lilydale	03-Jun-08	May-08	Client	1020	915	0.8		1.0	4.0	0.4	
30659.04	SD4 - Lilydale	09-Jul-08	Jun-08	Client	1050	670	0.5		1.0	4.0	0.4	
30901.04	SD4 - Lilydale	04-Aug-08	Jul-08	Client	1615	465	0.3		0.9	4.0	0.3	
31209.04	SD4 - Lilydale	02-Sep-08	Aug-08	Client	0900	525	0.7		0.9	4.0	0.3	
31526.04	SD4 - Lilydale	03-Oct-08	Sep-08	Client	1135	785	0.9		0.9	4.0	0.6	
31774.04	SD4 - Lilydale	05-Nov-08	Oct-08	Client	1130	1030	1.4		0.9	4.0	0.7	
32022.04	SD4 - Lilydale	02-Dec-08	Nov-08	Client	1235	1895	1.2		1.0	4.0	0.8	
32517.04	SD4 - Lilydale	06-Jan-09	Dec-08	Client	1338	1090	1.2		1.0	4.0	0.9	
32245.03	SD4 - Lilydale	03-Feb-09	Jan-09	Client	1151	125	2.0		1.0	4.0	1.3	
32862.04	SD4 - Lilydale	03-Mar-09	Feb-09	Client	1127	1090	2.2		1.1	4.0	1.4	
2600 1005 - 00	SD4 - Lilydale	02-Apr-09	Mar-09	ALS	1036	50	2.2		1.1	4.0	1.4	Insects
2600 1016 - 00	SD4 - Lilydale	04-May-09	Apr-09	ALS	1109	250	0.9		1.1	4.0	2.0	Insects
2600 1035 - 01	SD4 - Lilydale	03-Jun-09	May-09	ALS	1325	500	1.0		1.1	4.0	0.8	
2603 1040 - 02	SD4 - Lilydale	06-Jul-09	Jun-09	ALS	1415	650	0.1		1.1	4.0	0.1	Insects, Plant Material
2602 1052 - 01	SD4 - Lilydale	03-Aug-09	Jul-09	ALS	1635	450	0.5		1.0	4.0	0.3	
2600 1063 - 00	SD4 - Lilydale	01-Sep-09	Aug-09	ALS	0830	10	1.2		1.0	4.0	0.8	Insects
2600 1063 - 00	SD4 - Lilydale	30-Sep-09	Sep-09	ALS	1139	900	6.8		1.2	4.0	4.7	Dust storm 23/9
2600 1129 - 00	SD4 - Lilydale	04-Nov-09	Oct-09	ALS	1127	600	1.9		1.3	4.0	1.2	Insects, Bird Dropping, Plant Material
2600 1204 - 116	SD4 - Lilydale	02-Dec-09	Nov-09	ALS	0925	15	1.5		1.3	4.0	1.1	Insects, Plant Material
2600 1222 - 116	SD4 - Lilydale	31-Dec-09	Dec-09	ALS	8:30	2200	1.6	1.6	1.3	4.0	1.3	
2600 1234 - 000	SD4 - Lilydale	02-Feb-10	Jan-10	ALS	11:25	2200	3.0	2.3	1.3	4.0	1.7	Insects, Plant Material
2602 1247 - 000	SD4 - Lilydale	04-Mar-10	Feb-10	ALS	11:15	1800	0.6	1.7	1.3	4.0	0.3	Insects, Bird droppings, Plant Material
2600 1260 - 000	SD4 - Lilydale	01-Apr-10	Mar-10	ALS	915	800	1.9	1.8	1.3	4.0	0.9	Insects, Plant Material
2600 1268 - 000	SD4 - Lilydale	29-Apr-10	Apr-10	ALS	1115	75	0.9	1.6	1.3	4.0	0.7	Insects, Bird Droppings, Plant Material,
2600 1277 - 000	SD4 - Lilydale	27-May-10	May-10	ALS	1245	50	0.6	1.4	1.3	4.0	0.4	Plant Material
2600 1288 - 778	SD4 - Lilydale	24-Jun-10	Jun-10	ALS	1415	200	0.9	1.4	1.3	4.0	0.5	Insects, Plant Material
26001289-879	SD4 - Lilydale	22-Jul-10	Jul-10	ALS	15:00	600	0.2	1.2	1.3	4.0	0.1	Insects
2600-1309-912	SD4 - Lilydale	23-Aug-10	Aug-10	ALS	10:05	1800	0.2	1.1	1.2	4.0	0.2	Insects

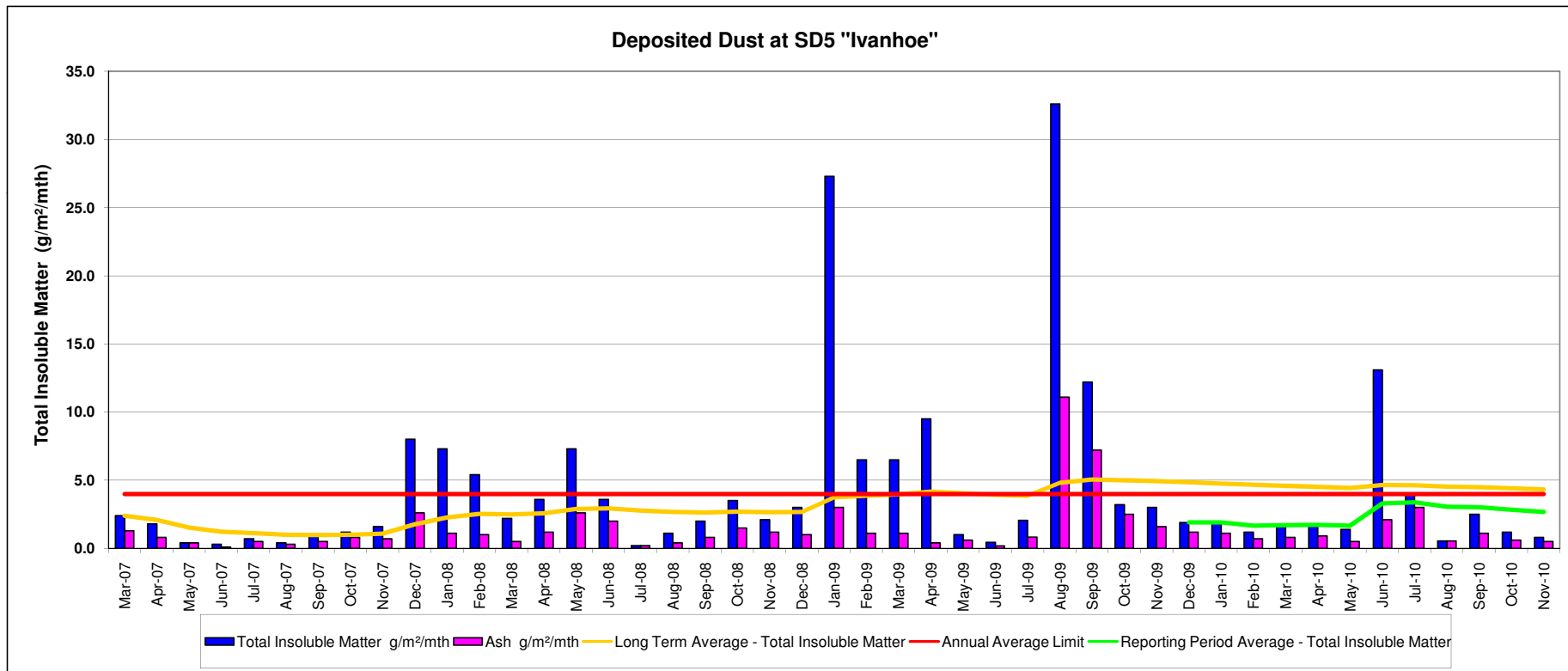
Sample Number	Sample Location	Sample Date	Sample Month	Sampler	Time: (d)	Volume Collected (ml)	Total Insoluble Matter g/m <sup>2</sup> /mth	Reporting Period Average - Total Insoluble Matter	Long Term Average - Total Insoluble Matter	Annual Average Limit	Ash g/m <sup>2</sup> /mth	Comment
2600-1319	SD4 - Lilydale	22-Sep-10	Sep-10	ALS	10:05	800	0.9	1.1	1.2	4.0	0.6	Insects
2600-1340-17	SD4 - Lilydale	22-Oct-10	Oct-10	ALS	12:15	2500	0.5	1.0	1.2	4.0	0.3	dead frog in bottle
1002974-003	SD4 - Lilydale	23-Nov-10	Nov-10	ALS	12:15	2500	2.2	1.1	1.2	4.0	1.1	N/A



## Deposited Dust - SD5 "Ivanhoe"

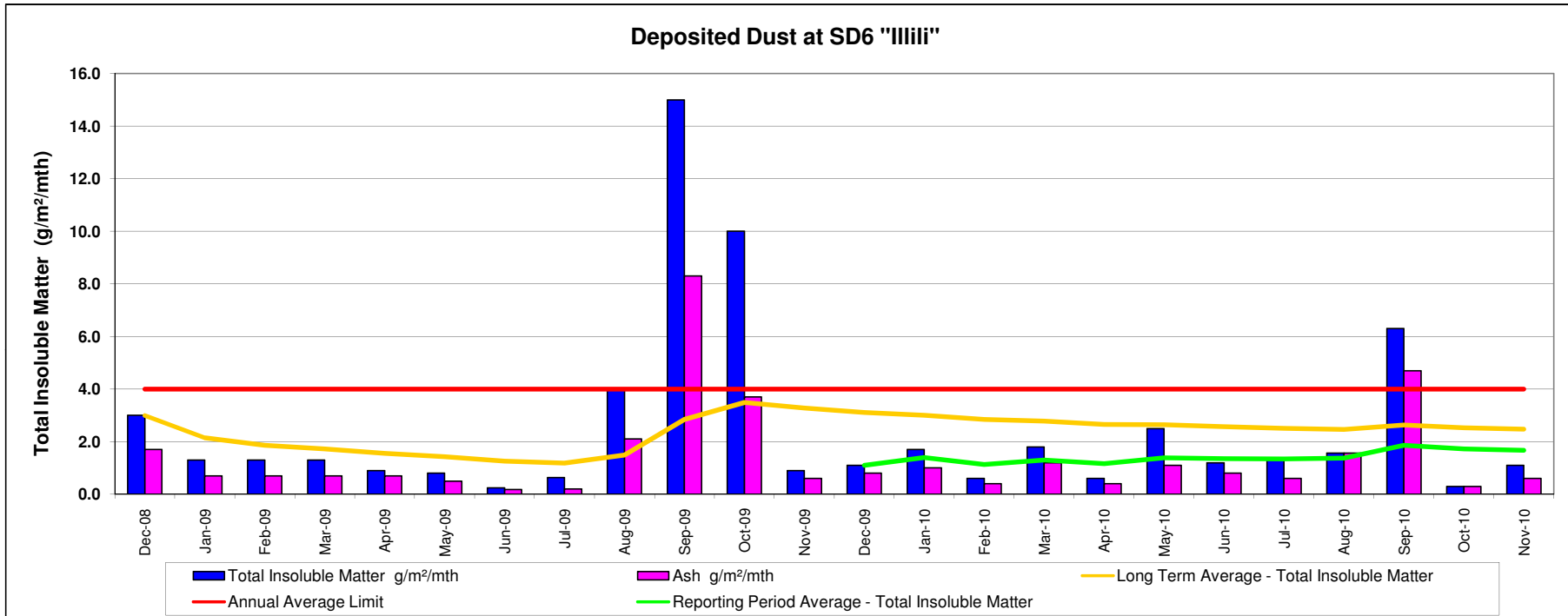
Sample Number	Sample Location	Sample Date	Sample Month	Sampler	Time: (d)	Volume Collected (ml)	Total Insoluble Matter g/m <sup>2</sup> /mth	Reporting Period Average Total Insoluble Matter	Long Term Average - Total Insoluble Matter	Annual Average Limit	Ash g/m <sup>2</sup> /mth	Comment
26519.05	SD5 - Ivanhoe	03-Apr-07	Mar-07	Client	1655	410	2.4		2.4	4.0	1.3	
26630.05	SD5 - Ivanhoe	02-May-07	Apr-07	Client	1445	430	1.8		2.1	4.0	0.8	
26959.05	SD5 - Ivanhoe	05-Jun-07	May-07	Client	1625	1345	0.4		1.5	4.0	0.4	
27233.05	SD5 - Ivanhoe	02-Jul-07	Jun-07	Client	1630	1570	0.3		1.2	4.0	0.1	
27530.05	SD5 - Ivanhoe	03-Aug-07	Jul-07	Client	1330	185	0.7		1.1	4.0	0.5	
27819.05	SD5 - Ivanhoe	04-Sep-07	Aug-07	Client	1440	1325	0.4		1.0	4.0	0.3	
28118.05	SD5 - Ivanhoe	05-Oct-07	Sep-07	Client	0905	80	0.9		1.0	4.0	0.5	
28397.05	SD5 - Ivanhoe	02-Nov-07	Oct-07	Client	1450	830	1.2		1.0	4.0	0.8	
28661.05	SD5 - Ivanhoe	05-Dec-07	Nov-07	Client	0920	1545	1.6		1.1	4.0	0.7	
28922.05	SD5 - Ivanhoe	02-Jan-08	Dec-07	Client	1705	2265	8.0		1.8	4.0	2.6	
29223.05	SD5 - Ivanhoe	04-Feb-08	Jan-08	Client	1610	1330	7.3		2.3	4.0	1.1	
29524.05	SD5 - Ivanhoe	05-Mar-08	Feb-08	Client	0940	1415	5.4		2.5	4.0	1.0	
29772.05	SD5 - Ivanhoe	04-Apr-08	Mar-08	Client	1425	155	2.2		2.5	4.0	0.5	
30054.05	SD5 - Ivanhoe	08-May-08	Apr-08	Client	1635	480	3.6		2.6	4.0	1.2	
30385-05	SD5 - Ivanhoe	03-Jun-08	May-08	Client	931	1060	7.3		2.9	4.0	2.6	
30659.05	SD5 - Ivanhoe	09-Jul-08	Jun-08	Client	1015	695	3.6		2.9	4.0	2.0	
30901.05	SD5 - Ivanhoe	04-Aug-08	Jul-08	Client	1600	375	0.2		2.8	4.0	0.2	
31209.05	SD5 - Ivanhoe	02-Sep-08	Aug-08	Client	0830	535	1.1		2.7	4.0	0.4	
31526.05	SD5 - Ivanhoe	03-Oct-08	Sep-08	Client	1100	865	2.0		2.7	4.0	0.8	
31774.05	SD5 - Ivanhoe	05-Nov-08	Oct-08	Client	1114	1060	3.5		2.7	4.0	1.5	
32022.05	SD5 - Ivanhoe	02-Dec-08	Nov-08	Client	1145	2030	2.1		2.7	4.0	1.2	
32517.05	SD5 - Ivanhoe	06-Jan-09	Dec-08	Client	1321	1395	3.0		2.7	4.0	1.0	
32245.04	SD5 - Ivanhoe	03-Feb-09	Jan-09	Client	1130	375	27.3		3.8	4.0	3.0	
32862.05	SD5 - Ivanhoe	03-Mar-09	Feb-09	Client	1100	1550	6.5		3.9	4.0	1.1	
2600 1005 - 00	SD5 - Ivanhoe	02-Apr-09	Mar-09	ALS	1044	150	6.5		4.0	4.0	1.1	Insects, Bird droppings
2600 1016 - 00	SD5 - Ivanhoe	04-May-09	Apr-09	ALS	1120	300	9.5		4.2	4.0	0.4	Insects,
2600 1035 - 01	SD5 - Ivanhoe	03-Jun-09	May-09	ALS	1345	600	1.0		4.1	4.0	0.6	Insects, plant material
2604 1040 - 02	SD5 - Ivanhoe	06-Jul-09	Jun-09	ALS	1520	700	0.4		3.9	4.0	0.2	
2603 1052 - 01	SD5 - Ivanhoe	03-Aug-09	Jul-09	ALS	1642	450	2.1		3.9	4.0	0.8	Insects, Bird Droppings
2600 1063 - 00	SD5 - Ivanhoe	01-Sep-09	Aug-09	ALS	0847	10	32.6		4.8	4.0	11.1	Insects, Bird Droppings, Plant Material
2600 1063 - 00	SD5 - Ivanhoe	30-Sep-09	Sep-09	ALS	1206	1100	12.2		5.1	4.0	7.2	Dust storm 23/9, sample contamination
2600 1129 - 00	SD5 - Ivanhoe	04-Nov-09	Oct-09	ALS	1113	600	3.2		5.0	4.0	2.5	Insects, Plant Material
2600 1204 - 116	SD5 - Ivanhoe	02-Dec-09	Nov-09	ALS	1000	100	3		4.9	4.0	1.6	Insects, Bird Droppings, Plant Material
2600 1222 - 116	SD5 - Ivanhoe	31-Dec-09	Dec-09	ALS	10:35	2500	1.9	1.9	4.9	4.0	1.2	Insects, Plant Material
2600 1234 - 000	SD5 - Ivanhoe	02-Feb-10	Jan-10	ALS	12:00	300	1.9	1.9	4.8	4.0	1.1	Insects, Bird droppings, Plant Material
2603 1247 - 000	SD5 - Ivanhoe	04-Mar-10	Feb-10	ALS	10:45	1800	1.2	1.7	4.7	4.0	0.7	Insects
2600 1260 - 000	SD5 - Ivanhoe	06-Apr-10	Mar-10	ALS	930	1000	1.8	1.7	4.6	4.0	0.8	Insects, Bird droppings
2600 1268 - 000	SD5 - Ivanhoe	29-Apr-10	Apr-10	ALS	1150	100	1.8	1.7	4.5	4.0	0.9	Insects,Plant Material
2600 1277 - 000	SD5 - Ivanhoe	27-May-10	May-10	ALS	1310	50	1.4	1.7	4.4	4.0	0.5	Insects,Plant Material
2600 1288 - 778	SD5 - Ivanhoe	24-Jun-10	Jun-10	ALS	1350	300	13.1	3.3	4.7	4.0	2.1	Insects,Plant Material, Bird Droppings
26001289-879	SD5 - Ivanhoe	22-Jul-10	Jul-10	ALS	14:45	800	4	3.4	4.6	4.0	3	Insects, Bird Droppings

Sample Number	Sample Location	Sample Date	Sample Month	Sampler	Time: (d)	Volume Collected (ml)	Total Insoluble Matter g/m <sup>2</sup> /mth	Reporting Period Average Total Insoluble Matter	Long Term Average - Total Insoluble Matter	Annual Average Limit	Ash g/m <sup>2</sup> /mth	Comment
2600-1309-912	SD5 - Ivanhoe	23-Aug-10	Aug-10	ALS	11:00	1800	0.6	3.1	4.5	4.0	0.6	Insects, Bird Droppings
2600-1319	SD5 - Ivanhoe	22-Sep-10	Sep-10	ALS	11:00	900	2.5	3.0	4.5	4.0	1.1	Insects
2600-1340-17	SD5 - Ivanhoe	22-Oct-10	Oct-10	ALS	11:50	2500	1.2	2.9	4.4	4.0	0.6	N/A
1002974-004	SD5 - Ivanhoe	23-Nov-10	Nov-10	ALS	11:50	2500	0.8	2.7	4.3	4.0	0.5	N/A



Deposited Dust - SD6 "IIIIII"

Sample Number	Sample Location	Sample Date	Sample Month	Sampler	Time: (d)	Volume Collected (ml)	Total Insoluble Matter g/m <sup>2</sup> /mth	Reporting Period Average - Total Insoluble Matter	Long Term Average - Total Insoluble Matter	Annual Average Limit	Ash g/m <sup>2</sup> /mth	Comment
32517.06	SD6 - IIIII	06-Jan-09	Dec-08	Client	1219	1090	3.0		3.0	4.0	1.7	
32245.05	SD6 - IIIII	03-Feb-09	Jan-09	Client	1104	210	1.3		2.2	4.0	0.7	
32862.06	SD6 - IIIII	03-Mar-09	Feb-09	Client	1030	1425	1.3		1.9	4.0	0.7	
2600 1005 - 00	SD6 - IIIII	02-Apr-09	Mar-09	ALS	1055	50	1.3		1.7	4.0	0.7	Insects, Bird droppings
2600 1016 - 00	SD6 - IIIII	04-May-09	Apr-09	ALS	1130	300	0.9		1.6	4.0	0.7	Insects, Bird droppings
2600 1035 - 01	SD6 - IIIII	03-Jun-09	May-09	ALS	1400	700	0.8		1.4	4.0	0.5	Plant material
2605 1040 - 02	SD6 - IIIII	06-Jul-09	Jun-09	ALS	1440	650	0.2		1.3	4.0	0.2	Insects, Plant Material
2604 1052 - 01	SD6 - IIIII	03-Aug-09	Jul-09	ALS	1653	350	0.6		1.2	4.0	0.2	Insects, Plant Material
2600 1063 - 00	SD6 - IIIII	01-Sep-09	Aug-09	ALS	0902	20	4.0		1.5	4.0	2.1	
2600 1063 - 00	SD6 - IIIII	30-Sep-09	Sep-09	ALS	1236	1200	15.0		2.8	4.0	8.3	Dust storm 23/9, contamination
2600 1129 - 00	SD6 - IIIII	04-Nov-09	Oct-09	ALS	1057	700	10.0		3.5	4.0	3.7	Insects, Plant Material
2600 1204 - 116	SD6 - IIIII	02-Dec-09	Nov-09	ALS	0940	20	0.9		3.3	4.0	0.6	Insects
2600 1222 - 116	SD6 - IIIII	31-Dec-09	Dec-09	ALS	8:51	2400	1.1	1.1	3.1	4.0	0.8	Insects, Bird Droppings
2600 1234 - 000	SD6 - IIIII	02-Feb-10	Jan-10	ALS	12:20	2100	1.7	1.4	3.0	4.0	1.0	Insects, Plant Material
2604 1247 - 000	SD6 - IIIII	04-Mar-10	Feb-10	ALS	10:20	2200	0.6	1.1	2.9	4.0	0.4	Insects
2600 1260 - 000	SD6 - IIIII	01-Apr-10	Mar-10	ALS	940	1000	1.8	1.3	2.8	4.0	1.2	Insects, Plant Material
2600 1268 - 000	SD6 - IIIII	29-Apr-10	Apr-10	ALS	1215	100	0.6	1.2	2.7	4.0	0.4	Insects, Plant Material
2600 1277 - 000	SD6 - IIIII	27-May-10	May-10	ALS	1330	50	2.5	1.4	2.6	4.0	1.1	Insects, Bird Droppings, Plant
2600 1288 - 778	SD6 - IIIII	24-Jun-10	Jun-10	ALS	1340	300	1.2	1.4	2.6	4.0	0.8	Insects, Plant Material
26001289-879	SD6 - IIIII	22-Jul-10	Jul-10	ALS	14:35	800	1.3	1.4	2.5	4.0	0.6	Insects, Bird Droppings
2600-1309-912	SD6 - IIIII	23-Aug-10	Aug-10	ALS	11:35	1800	1.6	1.4	2.5	4.0	1.6	Insects, Bird Droppings
2600-1319	SD6 - IIIII	22-Sep-10	Sep-10	ALS	11:35	900	6.3	1.9	2.6	4.0	4.7	Insects, Plant Material
2600-1340-17	SD6 - IIIII	22-Oct-10	Oct-10	ALS	11:15	2500	0.3	1.7	2.5	4.0	0.3	N/A
1002974-005	SD6 - IIIII	23-Nov-10	Nov-10	ALS	11:15	2500	1.1	1.7	2.5	4.0	0.6	N/A



## Deposited Dust - SD7 "Innisvale"

Sample Number	Sample Location	Sample Date	Sample Month	Sampler	Time: (d)	Volume Collected (ml)	Total Insoluble Matter g/m <sup>2</sup> /mth	Reporting Period Average - Total Insoluble Matter	Long Term Average - Total Insoluble Matter	Annual Average Limit	Ash g/m <sup>2</sup> /mth	Comment
32517.07	SD7 - Innisvale	06-Jan-09	Dec-08	Client	1400	975	0.9		0.9	4.0	0.6	
32245.06	SD7 - Innisvale	03-Feb-09	Jan-09	Client	1238	200	4.3		2.6	4.0	1.9	
32862.07	SD7 - Innisvale	03-Mar-09	Feb-09	Client	1158	1495	1.8		2.3	4.0	1.2	
2600 1005 - 00	SD7 - Innisvale	02-Apr-09	Mar-09	ALS	1025	50	1.8		2.2	4.0	1.2	Insects
2600 1016 - 00	SD7 - Innisvale	04-May-09	Apr-09	ALS	1215	300	1.0		2.0	4.0	1.2	
2600 1035 - 01	SD7 - Innisvale	03-Jun-09	May-09	ALS	1305	800	1.1		1.8	4.0	0.8	
2606 1040 - 02	SD7 - Innisvale	06-Jul-09	Jun-09	ALS	1405	750	1.0		1.7	4.0	0.7	Insects, Plant Material
2605 1052 - 01	SD7 - Innisvale	03-Aug-09	Jul-09	ALS	1625	350	0.7		1.6	4.0	0.2	
2600 1063 - 00	SD7 - Innisvale	01-Sep-09	Aug-09	ALS	0815	20	0.8		1.5	4.0	0.5	Insects, Plant Material
2600 1063 - 00	SD7 - Innisvale	30-Sep-09	Sep-09	ALS	1126	1000	6.9		2.0	4.0	5.7	Insects, Plant Material
2600 1129 - 00	SD7 - Innisvale	04-Nov-09	Oct-09	ALS	1155	400	2.3		2.1	4.0	1.7	Plant Material
2600 1204 - 116	SD7 - Innisvale	02-Dec-09	Nov-09	ALS	0910	10	1.5		2.0	4.0	1.1	Insects, Plant Material
2600 1222 - 116	SD7 - Innisvale	31-Dec-09	Dec-09	ALS	8:05	2000	1.0	1	1.9	4.0	0.8	Insects
2600 1234 - 000	SD7 - Innisvale	02-Feb-10	Jan-10	ALS	11:15	2200	1.6	1.3	1.9	4.0	0.8	Insects, Plant Material
2605 1247 - 000	SD7 - Innisvale	04-Mar-10	Feb-10	ALS	11:30	1200	0.7	1.1	1.8	4.0	0.5	Insects
2600 1260 - 000	SD7 - Innisvale	01-Apr-10	Mar-10	ALS	905	800	2.5	1.5	1.9	4.0	1.7	Bird Droppings, Plant Material
2600 1268 - 000	SD7 - Innisvale	29-Apr-10	Apr-10	ALS	1105	75	0.6	1.3	1.8	4.0	0.3	Insects, Plant Material
2600 1277 - 000	SD7 - Innisvale	27-May-10	May-10	ALS	1235	50	0.6	1.2	1.7	4.0	0.5	Insects
2600 1288 - 778	SD7 - Innisvale	24-Jun-10	Jun-10	ALS	1420	300	0.4	1.1	1.7	4.0	0.2	Insects, Plant Material
26001289-879	SD7 - Innisvale	22-Jul-10	Jul-10	ALS	15:20	700	0.5	1.0	1.6	4.0	0.3	Plant Material
2600-1309-912	SD7 - Innisvale	23-Aug-10	Aug-10	ALS	13:00	1800	1.1	1.0	1.6	4.0	1.1	Plant Material
2600-1319	SD7 - Innisvale	22-Sep-10	Sep-10	ALS	13:00	800	1.8	1.1	1.6	4.0	1.3	Insects, Plant Material
2600-1340-17	SD7 - Innisvale	22-Oct-10	Oct-10	ALS	13:05	2500	0.5	1.0	1.5	4.0	0.5	N/A
1002974-006	SD7 - Innisvale	23-Nov-10	Nov-10	ALS	13:05	2500	1.9	1.1	1.6	4.0	1.2	N/A

