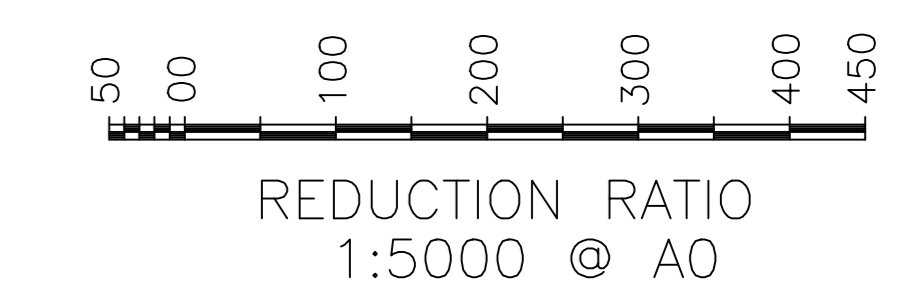





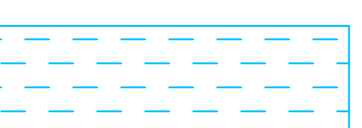















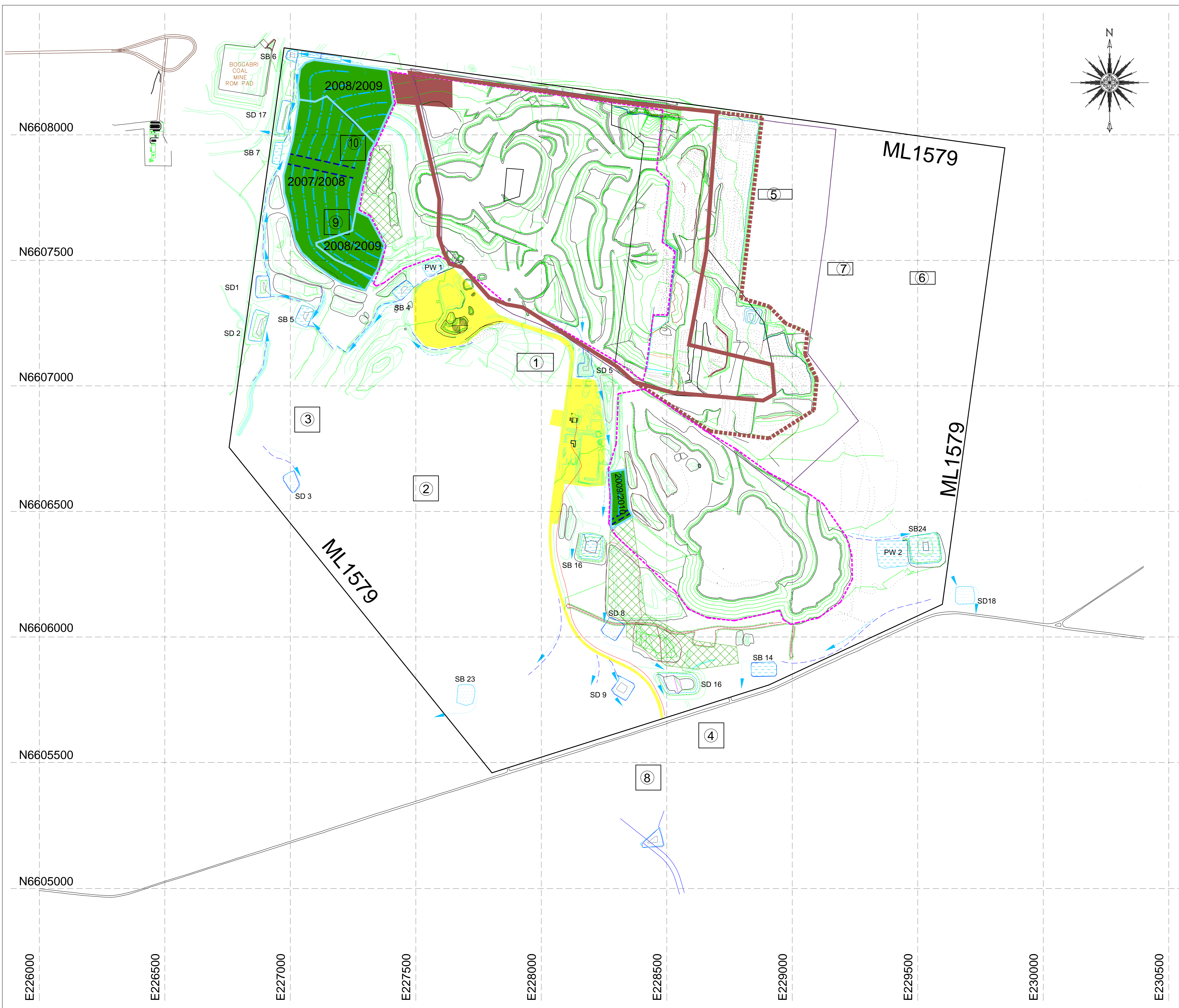


TARRAWONGA
COAL PTY LTD



LEGEND

-  Proposed Rehab Areas (2011/2012 AEMR)
-  Soil Covered Slopes (10°-18°)
-  Soil Covered Slopes (<10°)
-  Infrastructure Areas
-  Sediment Basin (Dirty)
-  Storage Dam (Clean)
-  Area shaped not soiled
-  Flow (Dirty)
-  Flow (Clean)
-  Mining Lease Boundary
-  Colliery Holding Boundary
-  Diversion/Catch Bank
-  Extent of Mining to 30/4/10
-  Extent of Mining (This AEMR)
-  Waste Emplacement (This AEMR)
-  Vegetation to Native Water Management
-  Coal Stockpile
-  Contour banks
-  Rock Waterway
-  Vegetation Monitoring Quadrat



PLAN 4 MINING & REHABILITATION TARRAWONGA MINE

File Ref:	TA110430
Surveyor:	
Date:	30/4/2011