



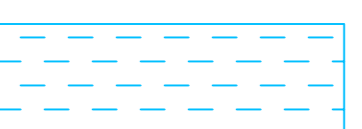


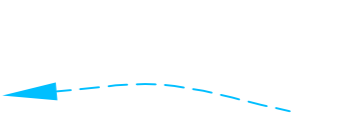







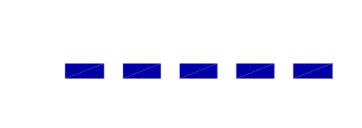




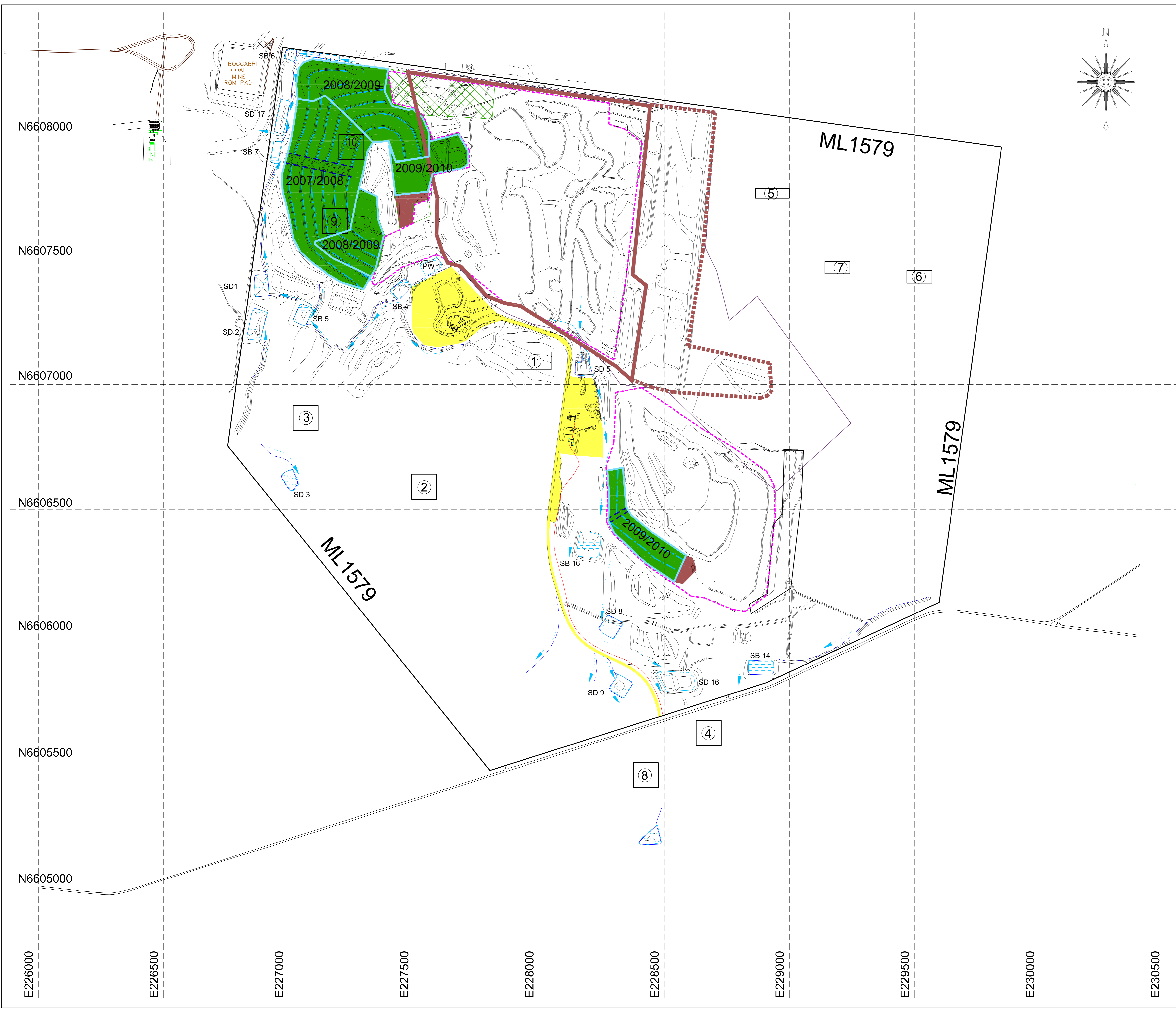


50 100 200 300 400 450
REDUCTION RATIO
1:5000 @ A0

LEGEND

-  Proposed Rehab Areas (2010/2011 AEMR)
-  Soil Covered Slopes (10°-18°)
-  Soil Covered Slopes (<10°)
-  Infrastructure Areas
-  Sediment Basin (Dirty)
-  Storage Dam (Clean)
-  Area shaped not soiled
-  Flow (Dirty)
-  Flow (Clean)
-  Mining Lease Boundary
-  Colliery Holding Boundary
-  Diversion/Catch Bank
-  Extent of Mining to 30/4/09
-  Extent of Mining (This AEMR)
-  Waste Emplacement (This AEMR)
-  Vegetation to Native Water Management
-  Coal Stockpile
-  Contour banks
-  Rock Waterway
-  Vegetation Monitoring Quadrat



**PLAN 4
MINING & REHABILITATION
TARRAWONGA MINE**

File Ref:	TA100430
Surveyor:	
Date:	30/4/2010